

Litter Pick

Route Information & Signage

1

Route: Shillinglee Road

Section: Winkins Wood to Ash Place

Risks: Narrow road. Sharp bends. 60mph. No pavements.

Signs: Winkins Wood Farm, Shillinglee Road (RH14 0PQ)



2

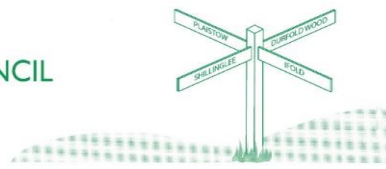
Route: Shillinglee Road

Section: Ash Place to Plaistow village green

Risks: Narrow road. Sharp bends. Some of the road is 60mph with no pavements.

Signs: (1) Shillinglee Road junction with Dunsfold Road (2) Shillinglee Road (RH14 0PH)





3

Route: Dunsfold Road

Section: From Dungate Road corner back to Weald Barkfold Farm

Risks: Sharp bends. 60mph. No pavements.

Signs: Dungate Road corner (GU8 4PJ)



4

Route: Dunsfold Road

Section: From Weald Barkfold Farm (RH14 0PJ) to Plaistow Church (RH14 0PT)

Risks: Sharp bends. Some of the road is 60mph with no pavements.

Signs:



5

Route: Central Plaistow

Section: Plaistow football field (RH14 0QE), Village pond, Village Green including around cricket pavilion and playground (RH14 0PX)

Risks: Nell Ball and Ashfield – residential driveways

Signs: Nell Ball corner, heading towards Shillinglee




6

Route: Nell Ball / Ashfield

Section: 3x roadside verges around Plaistow village green, Nell Ball / Ashfield (RH14 0QB / RH14 0QG)
Back Lane (track) (RH14 0QA) and land in front of Todhurst Manor (RH14 0PY)

Risks: Nell Ball and Ashfield – residential driveways

Signs:



7

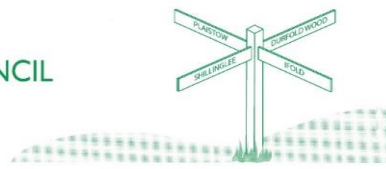
Route: Out of Plaistow towards Foxbridge Lane

Section: From Plaistow village green, down Rickmans Lane (RH14 0PY) to Kirdford end of Foxbridge Lane

Risks: Part of the road is residential with hidden driveways. Part of the road is 60mph. No pavements. Some tight corners.

Signs: The Street, towards Rickman's Lane / Rickman's Lane, towards Plaistow (RH14 0LD)





8

Route: Foxbridge Lane

Section: Foxbridge Lane (Kirdford end) along the whole of Foxbridge Lane to meet up with the other pickers (route 10).

Risks: Narrow road. Sharp bends. 60mph. No pavements. Hidden driveways.

Signs: Foxbridge Lane, towards Ifold / Foxbridge Lane towards Rickman's Lane



9

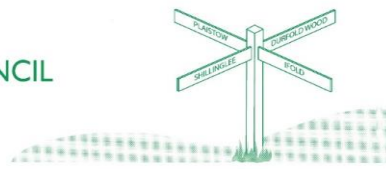
Route: Plaistow Road

Section: End of Foxbridge Lane, Ifold end to Pitsgate Layby

Risks: Heavy traffic area. No pavements. Hidden driveways on both sides of the carriageway.

Signs: Sharp bend in Ifold, opposite The Ride (RH14 OPE)





10

Route: Loxwood Road

Section: Pitsgate Layby to Plaistow village green

Risks: Heavy traffic area. Narrow road. 60mph in part. No pavements. Hidden driveways on both sides of the carriageway.

Signs:

11

Route: Plaistow Road and Loxwood Road

Section: Oak Tree Stores / bus stop area, Ifold to Ifold end of Foxbridge Lane

Risks: Heavy traffic area. No pavements. Hidden driveways on both sides of the carriageway.

Signs: Plaistow Road by shop, heading towards Plaistow

